

MANHEIM BOROUGH, LANCASTER COUNTY

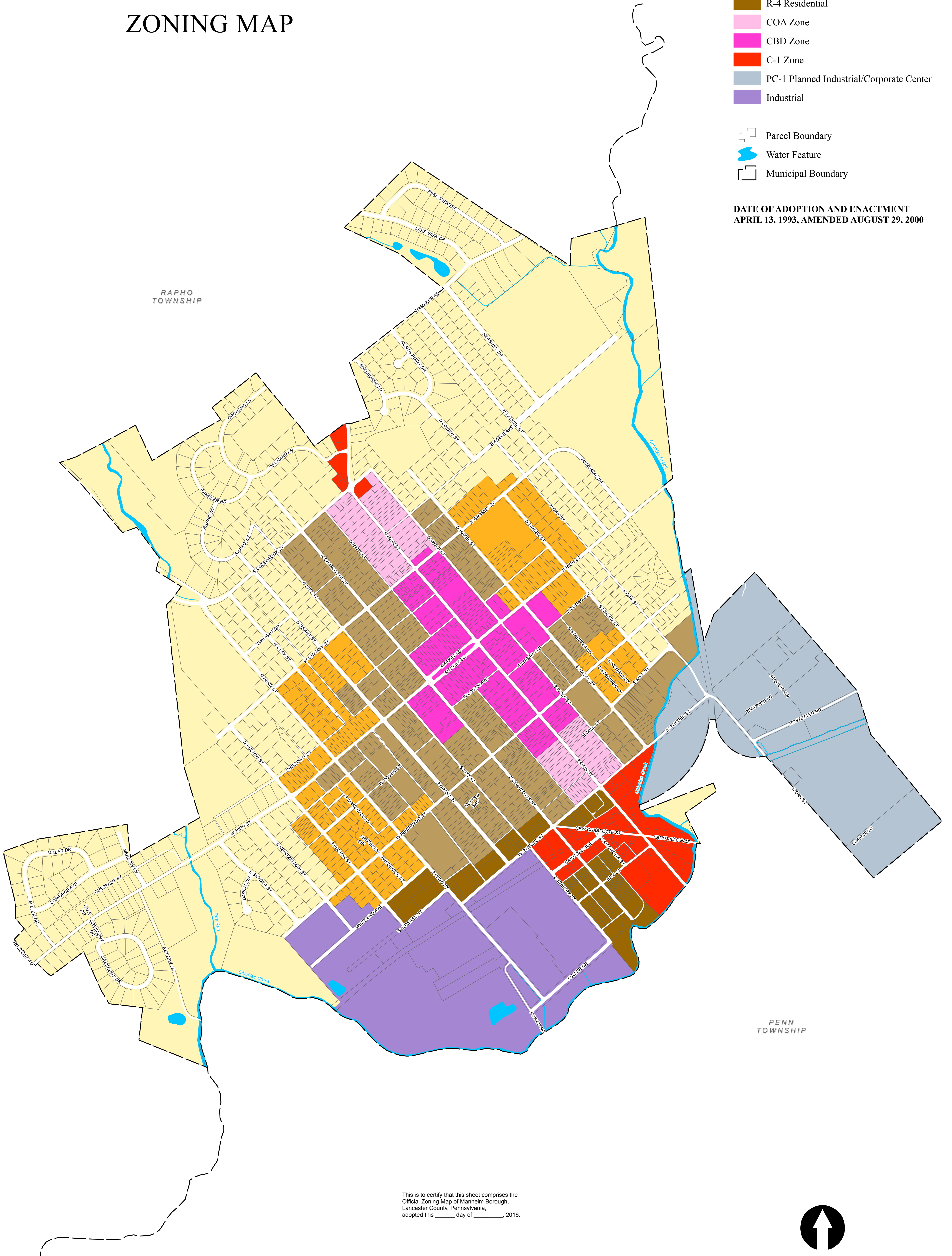
ZONING MAP

Legend

- R-1 Residential
- R-2 Residential
- R-3 Residential
- R-4 Residential
- COA Zone
- CBD Zone
- C-1 Zone
- PC-1 Planned Industrial/Corporate Center
- Industrial

- Parcel Boundary
- Water Feature
- Municipal Boundary


DATE OF ADOPTION AND ENACTMENT
APRIL 13, 1993, AMENDED AUGUST 29, 2000



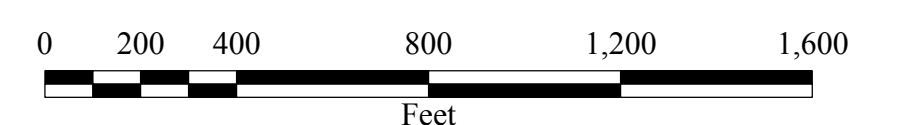
This is to certify that this sheet comprises the
Official Zoning Map of Manheim Borough,
Lancaster County, Pennsylvania,
adopted this ____ day of _____, 2016.

President of Borough Council

Attest: Secretary of Borough Council



1 inch = 400 feet
when printed at 24" x 36"



RETTEW
SM